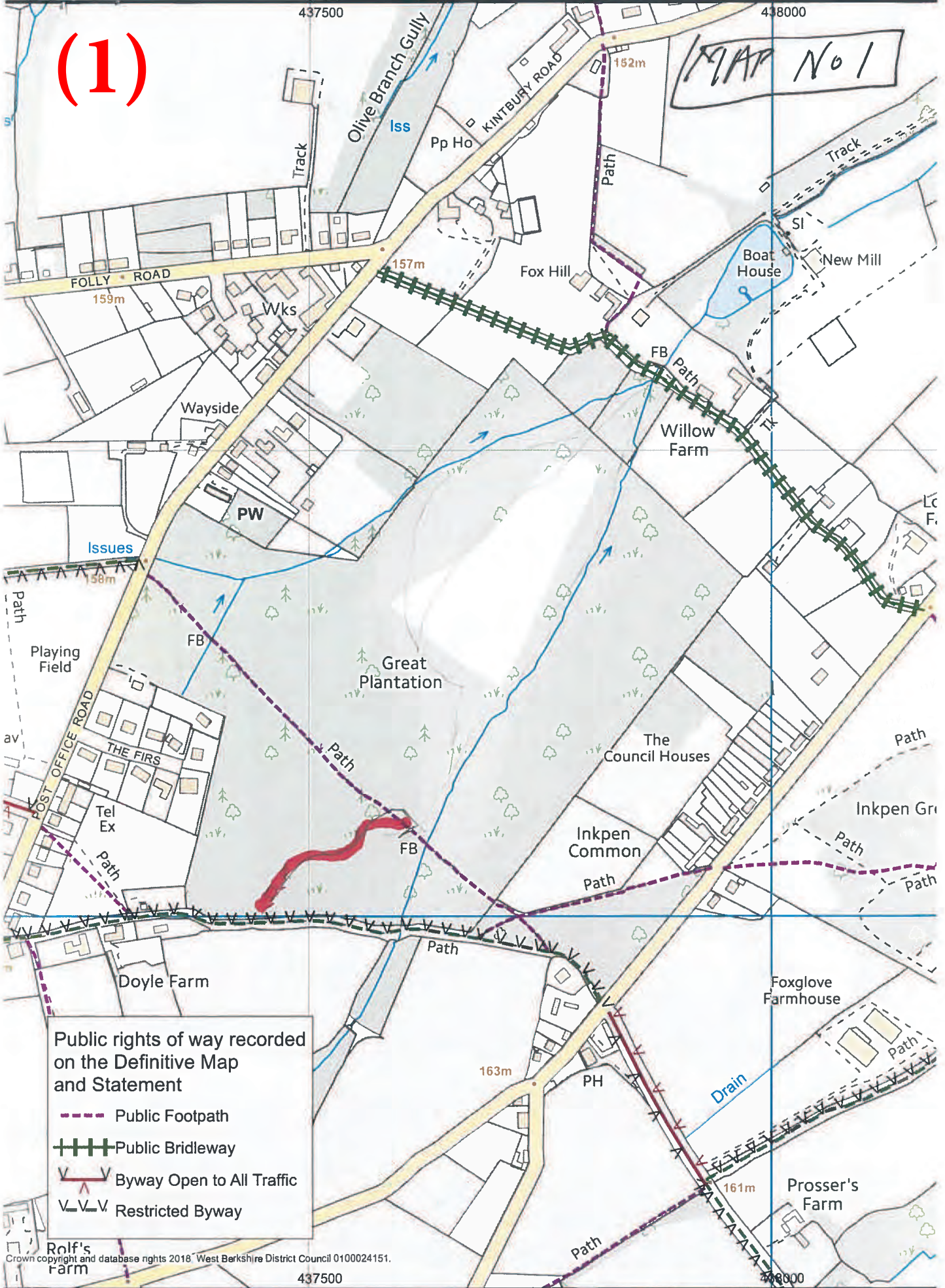






(1)

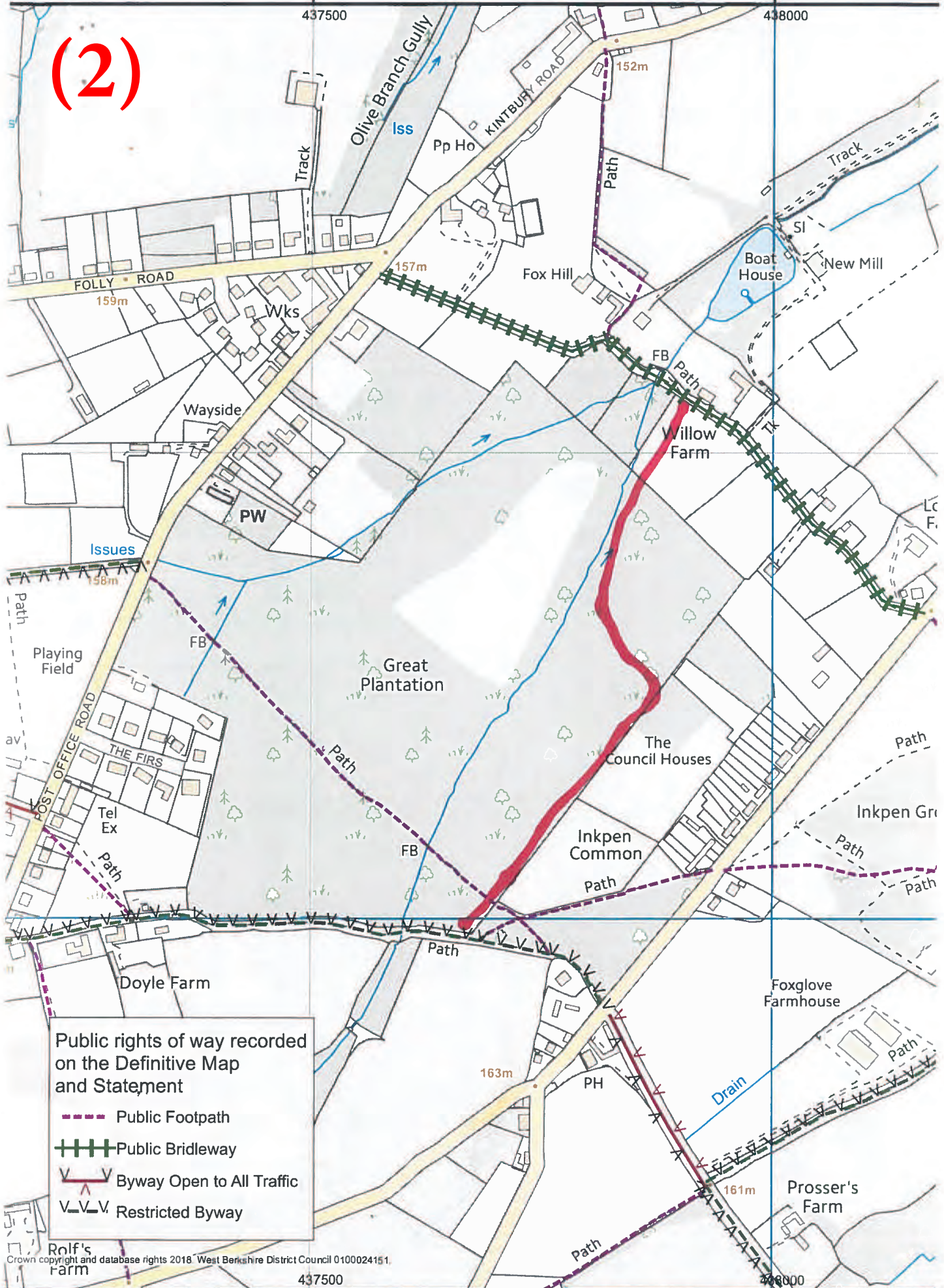
MAP No 1



Public rights of way recorded on the Definitive Map and Statement

-  Public Footpath
-  Public Bridleway
-  Byway Open to All Traffic
-  Restricted Byway

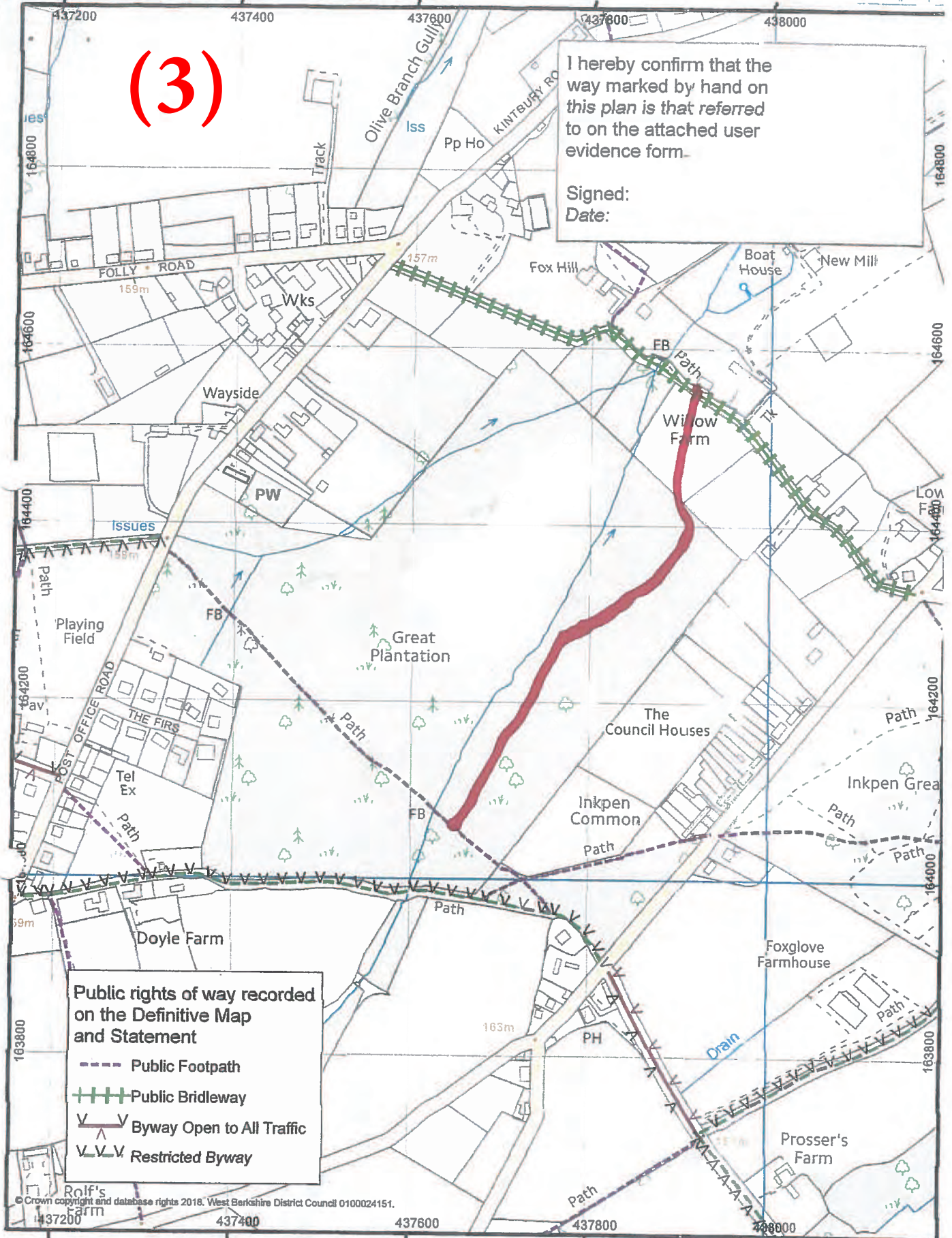
(2)



(3)

I hereby confirm that the way marked by hand on this plan is that referred to on the attached user evidence form.

Signed:
Date:

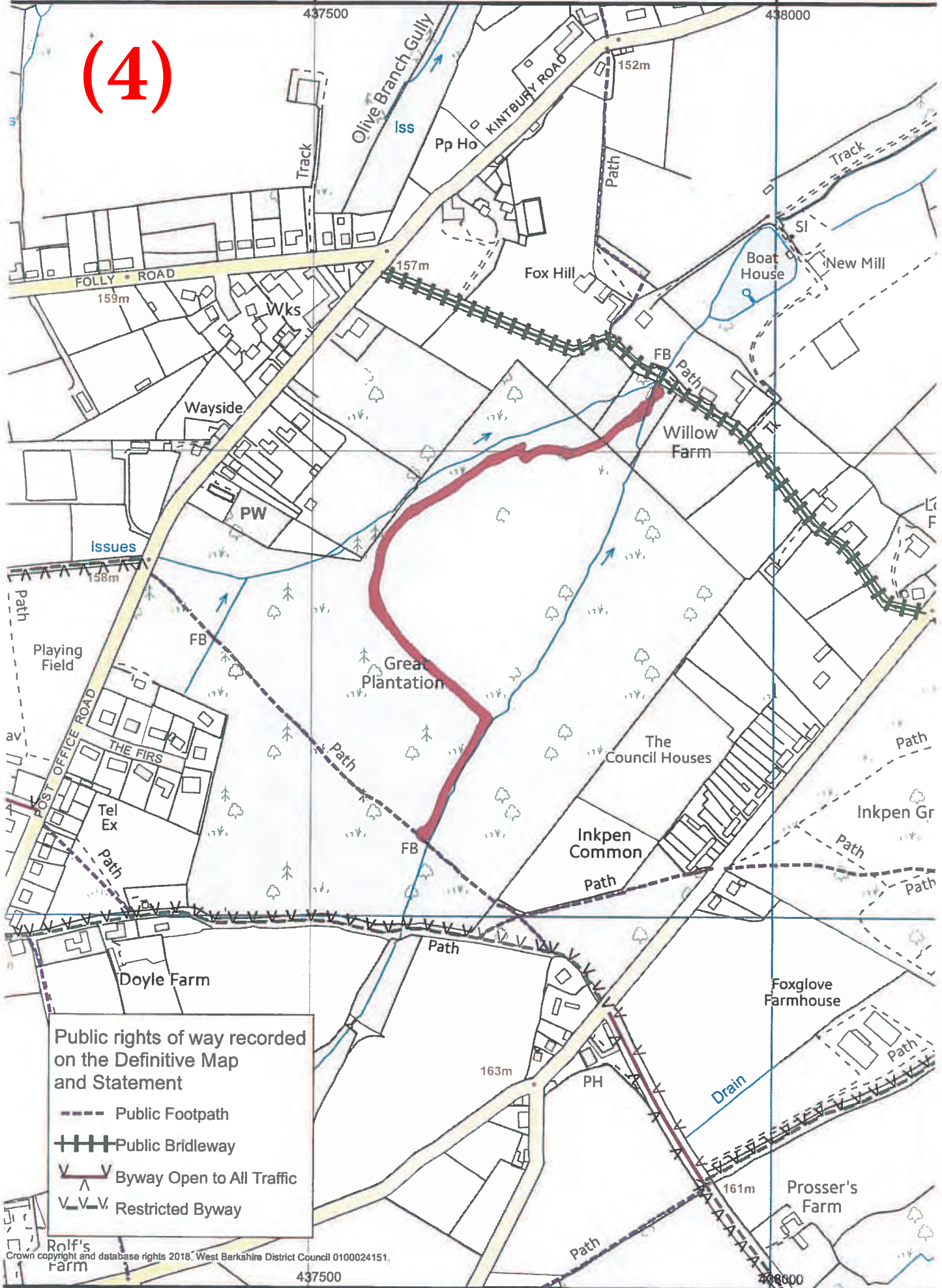


Public rights of way recorded on the Definitive Map and Statement

- Public Footpath
- Public Bridleway
- V V Byway Open to All Traffic
- V V V Restricted Byway

Great Plantation, Inkpen. Public rights of way recorded on Definitive Map and Statement (see key) and claimed public rights of way (marked by hand)

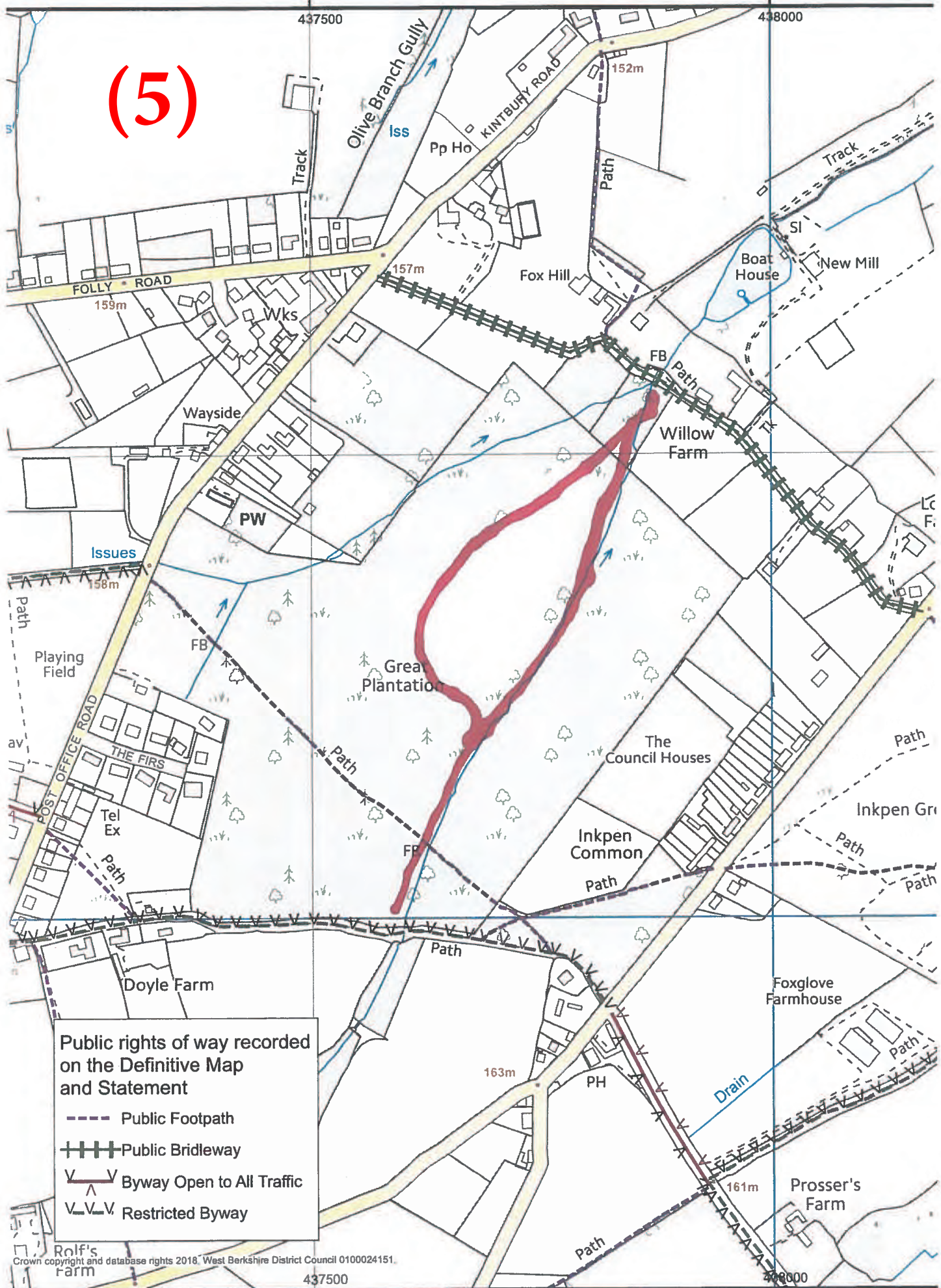
(4)



Public rights of way recorded on the Definitive Map and Statement

- Public Footpath
- +++ Public Bridleway
- v v v Byway Open to All Traffic
- v-v-v Restricted Byway

(5)



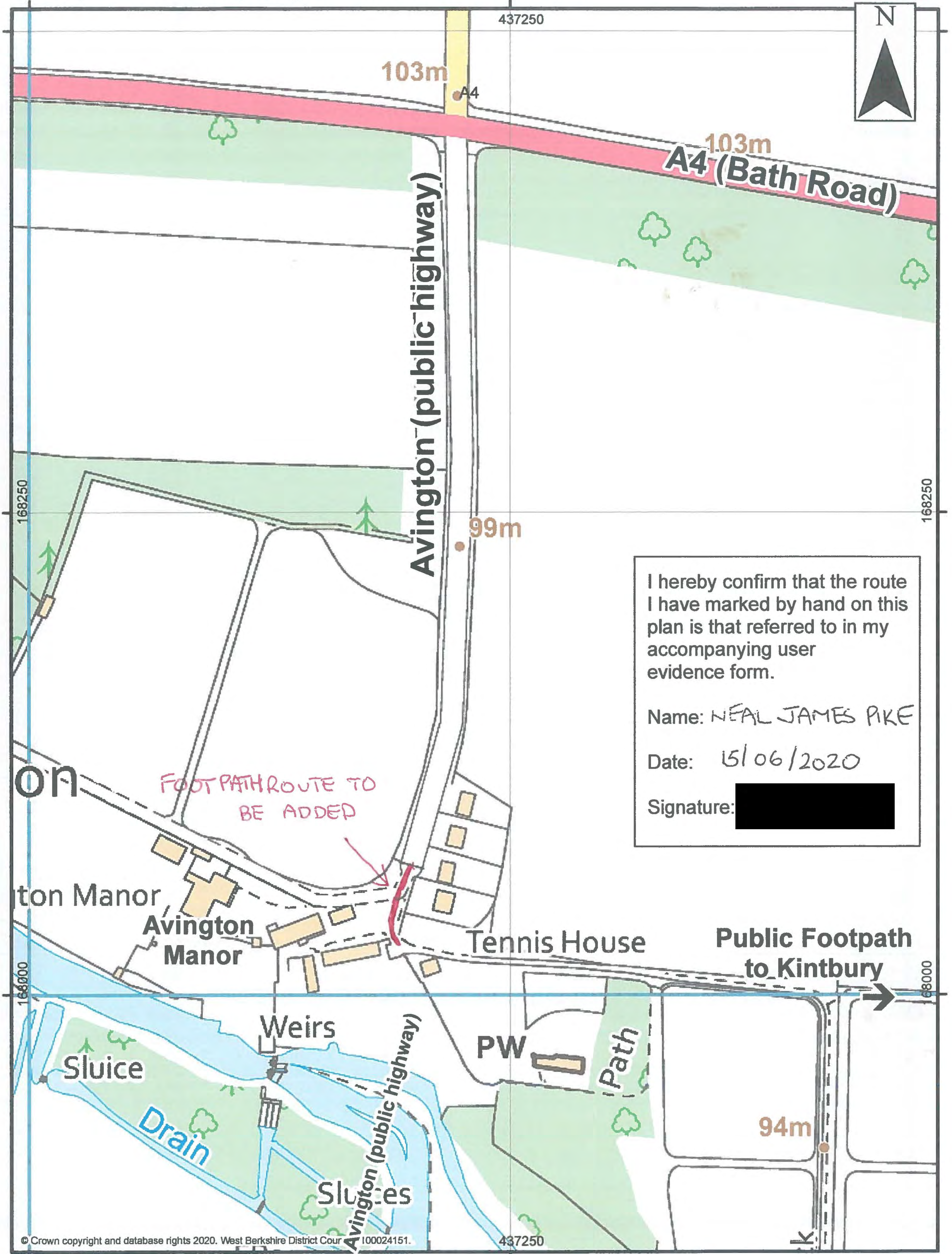
Public rights of way recorded on the Definitive Map and Statement

- Public Footpath
- + + + Public Bridleway
- V V Byway Open to All Traffic
- V V V Restricted Byway

Avington, Kintbury map to accompany user evidence form

Scale 1:2500 on A4 paper

19/05/2020



I hereby confirm that the route I have marked by hand on this plan is that referred to in my accompanying user evidence form.

Name: NEAL JAMES PIKE

Date: 15/06/2020

Signature:

Plan to accompany Application Form A

The Plantation, Thatcham (off Floral Way)

Date: 18/09/2020

1:2500

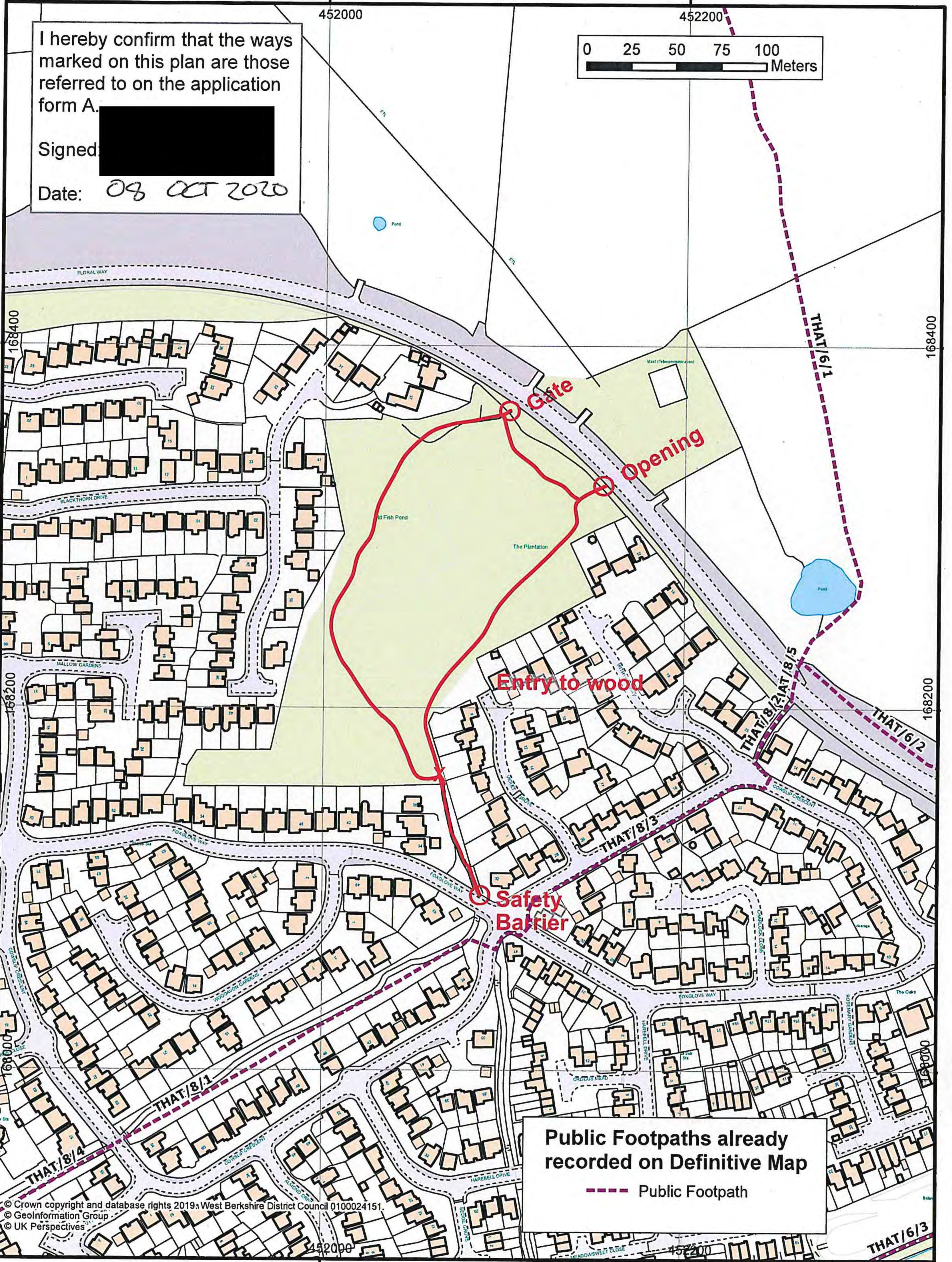



I hereby confirm that the ways marked on this plan are those referred to on the application form A.

Signed



Date: 08 Oct 2020



Public Footpaths already recorded on Definitive Map

--- Public Footpath

Tilehurst, Pincents Hill

Claimed public footpaths shown in blue

Recorded public rights of way)

- Public Footpath
- Public Bridleway

